




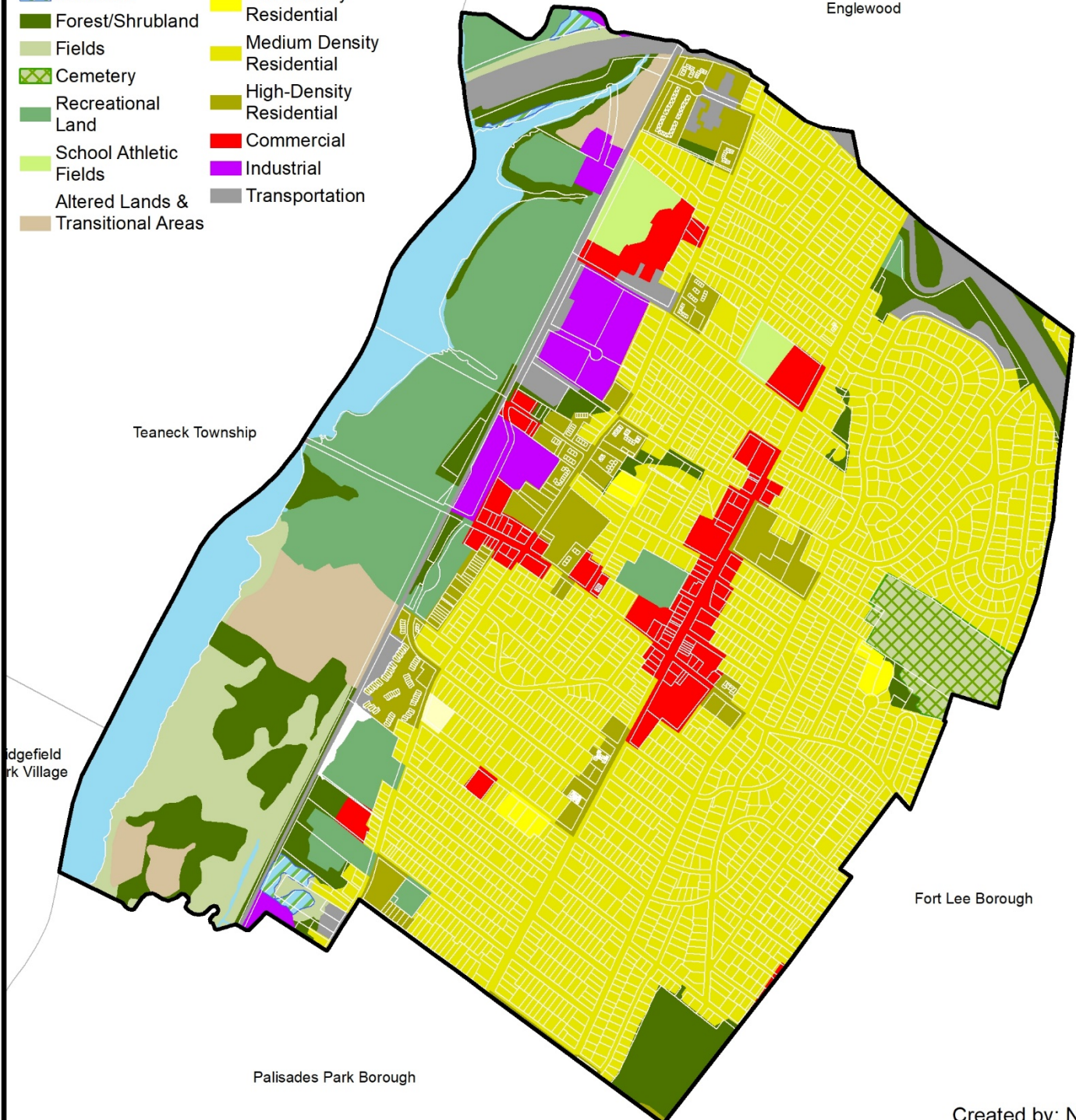
# BOROUGH OF LEONIA

## 2015 Land Use Map



### Legend

- |  |  |
|--|--|
|  Water                              |  Rural Residential          |
|  Wetlands                           |  Low-Density Residential    |
|  Forest/Shrubland                   |  Medium Density Residential |
|  Fields                             |  High-Density Residential   |
|  Cemetery                           |  Commercial                 |
|  Recreational Land                  |  Industrial                 |
|  School Athletic Fields             |  Transportation             |
|  Altered Lands & Transitional Areas |  |



Created by: NMV  
Date Created: May 13, 2020

Sources:  
NJGIN Parcel Data Published 11/01/2017,  
NJDEP 2015 Land Use/Land Cover

